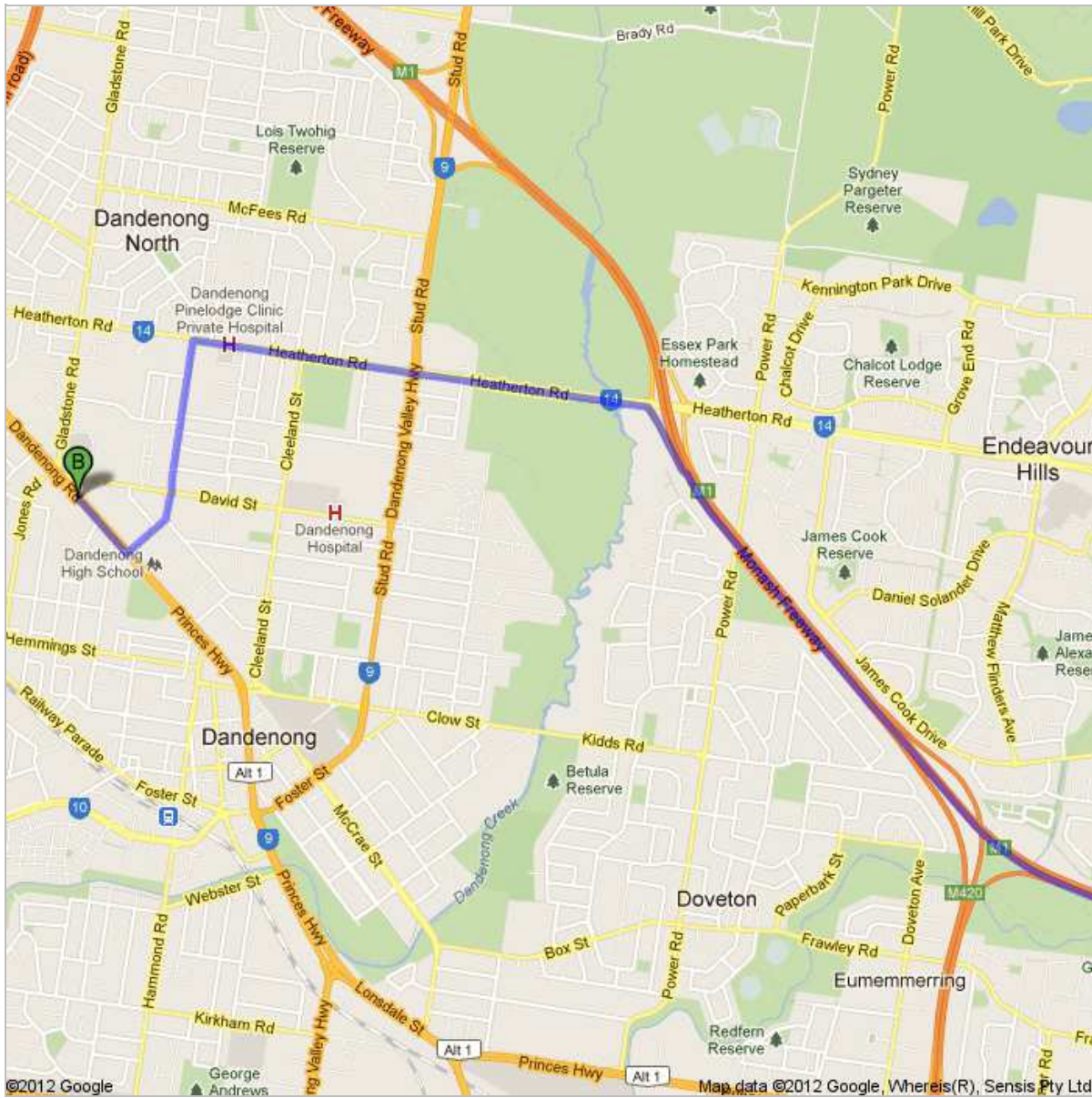
















Directions to 147 Princes Hwy, Dandenong VIC 3175
482 km – about 6 hours 6 mins



 35 Delany Ave, Bright VIC 3741

1. Head **east** on **Great Alpine Rd/B500** towards **Hawthorn Ln** go 109 km
total 109 km
About 1 hour 32 mins
-  2. Turn right onto **Great Alpine Rd/Old Omeo Hwy/B500** go 95.8 km
total 205 km
Continue to follow Great Alpine Rd/B500
About 1 hour 10 mins
-  3. Turn right to stay on **Great Alpine Rd/B500** go 22.5 km
total 227 km
Go through 1 roundabout
About 17 mins
-  4. At the roundabout, take the **2nd** exit onto **Princes Hwy/A1** heading to **Bairnsdale** go 53.4 km
total 280 km
Continue to follow Princes Hwy
Go through 1 roundabout
About 41 mins
-  5. At the roundabout, take the **1st** exit onto **Princes Hwy/Tyers St/A1** go 17.1 km
total 298 km
Continue to follow Princes Hwy/A1
Go through 1 roundabout
About 14 mins
-  6. At the roundabout, take the **3rd** exit and stay on **Princes Hwy/A1** go 26.7 km
total 324 km
About 20 mins
-  7. At the roundabout, take the **2nd** exit and stay on **Princes Hwy/A1** go 30.7 km
total 355 km
Continue to follow Princes Hwy
About 24 mins
8. Continue onto **M1** (signs for **Melbourne**) go 123 km
total 478 km
About 1 hour 22 mins
-  9. Take the **Heatherton Rd/State Route 14** exit go 400 m
total 478 km
-  10. Turn left onto **Heatherton Rd/State Route 14** go 1.1 km
total 479 km
About 1 min
11. Continue straight to stay on **Heatherton Rd/State Route 14** go 1.2 km
total 480 km
About 2 mins
-  12. Turn left onto **James St** go 1.1 km
total 481 km
Go through 1 roundabout
About 3 mins
-  13. Turn right onto **Princes Hwy/National Route Alt 1** go 350 m
total 482 km
Destination will be on the left
About 1 min

 147 Princes Hwy, Dandenong VIC 3175

These directions are for planning purposes only. You may find that construction projects, traffic, weather, or other events may cause conditions to differ from the map results, and you should plan your route accordingly. You must obey all signs or notices regarding your route.

Map data ©2012 Google Whereis(R) Sensis Pty Ltd